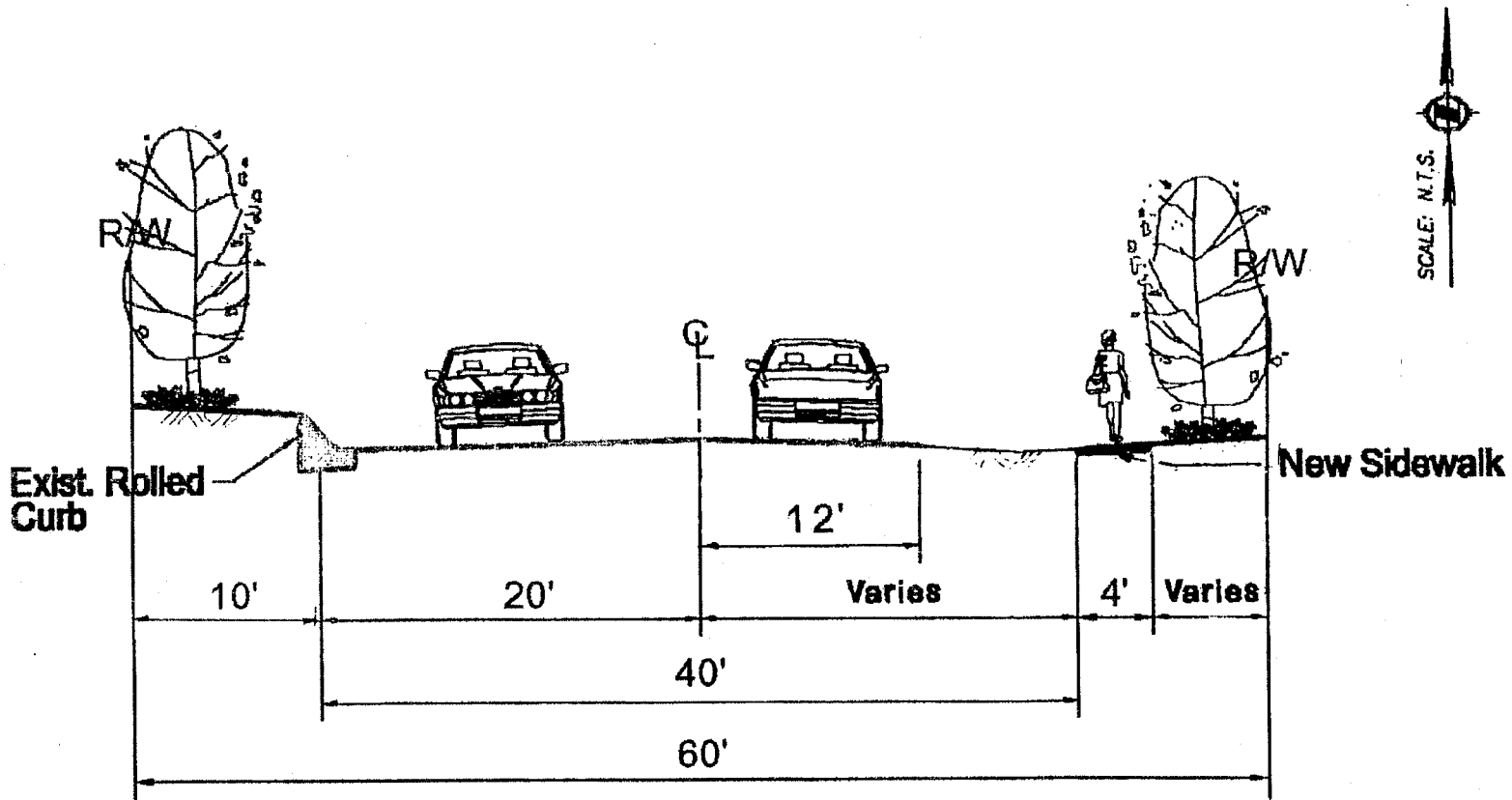


RED HILL AVENUE

SIERRA ALTA DRIVE
TO
SKYLINE DRIVE

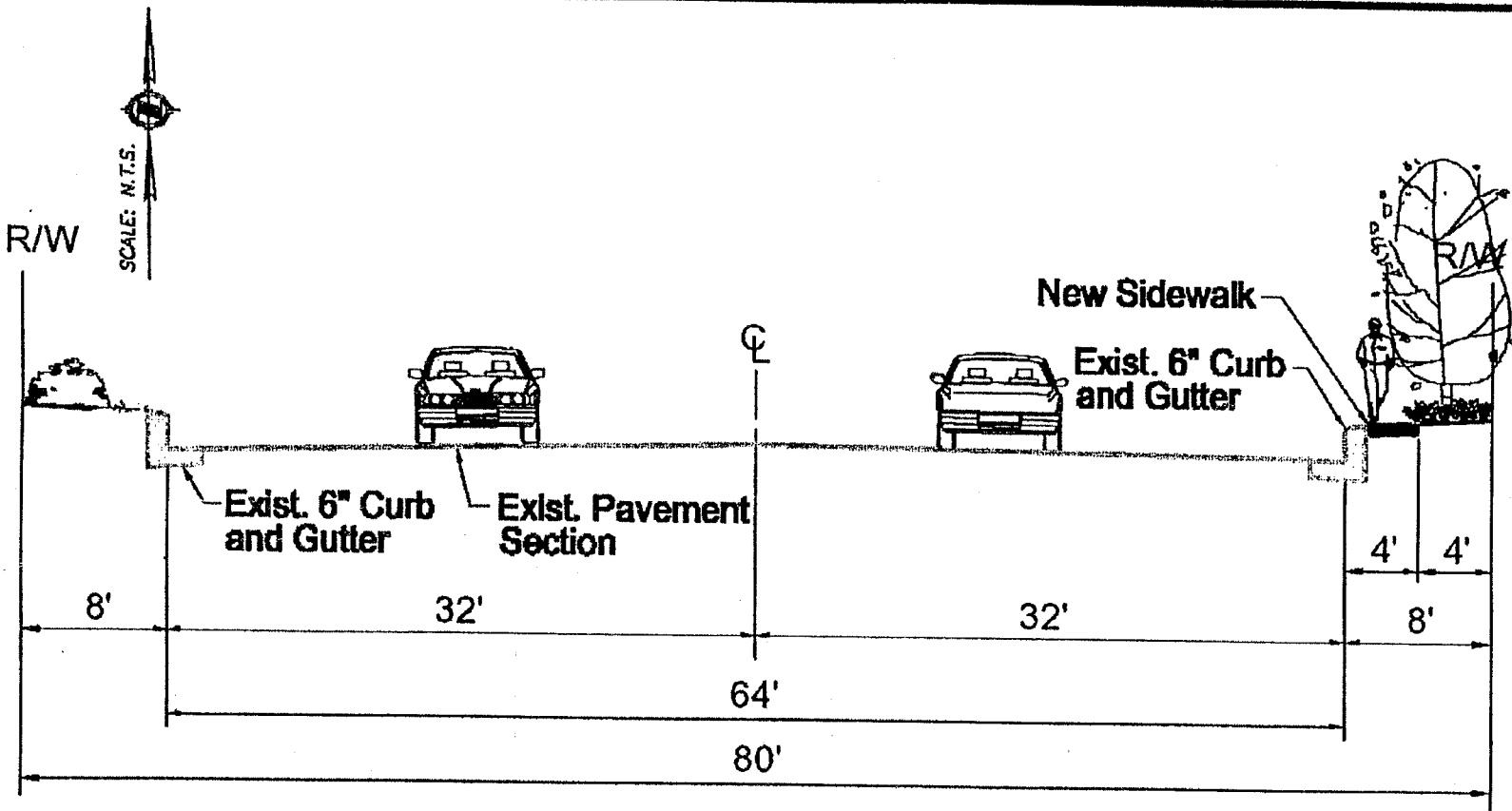
SIDEWALK IMPROVEMENTS

COUNTY OF ORANGE
PUBLIC FACILITIES AND RESOURCES DEPARTMENT
APRIL 9, 2003



SECTION 2

LA COLINA DRIVE TO SKYLINE DRIVE



SECTION 1
 SIERRA ALTA DRIVE TO LA COLINA DRIVE

RED HILL AVENUE

1. SUBJECT:

Red Hill Avenue School Sidewalk

2. BACKGROUND

- a. Red Hill School Request
- b. Project Team Meetings
- c. Past Public Comment
- d. Project Focus & Direction

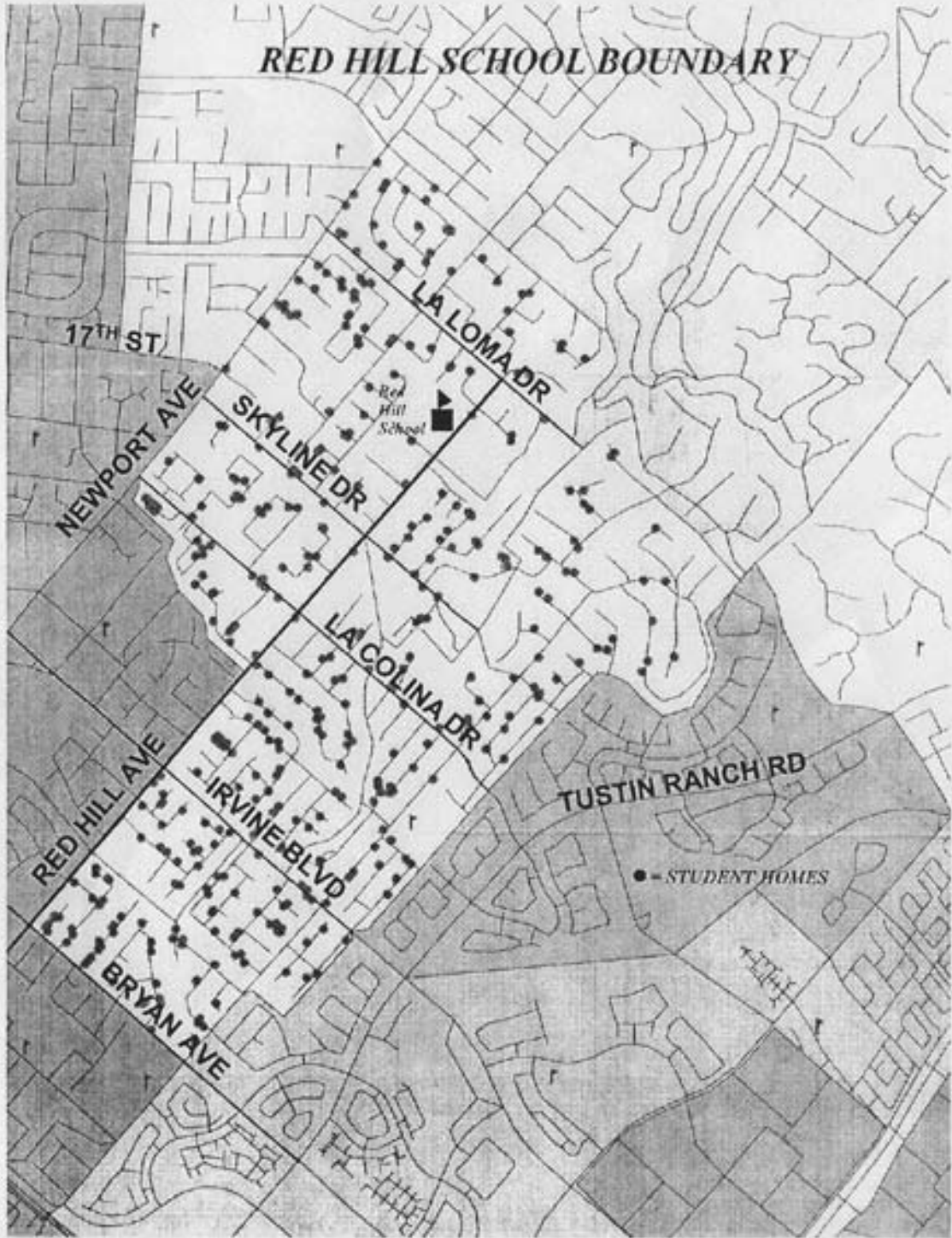
3. PROJECT OBJECTIVES

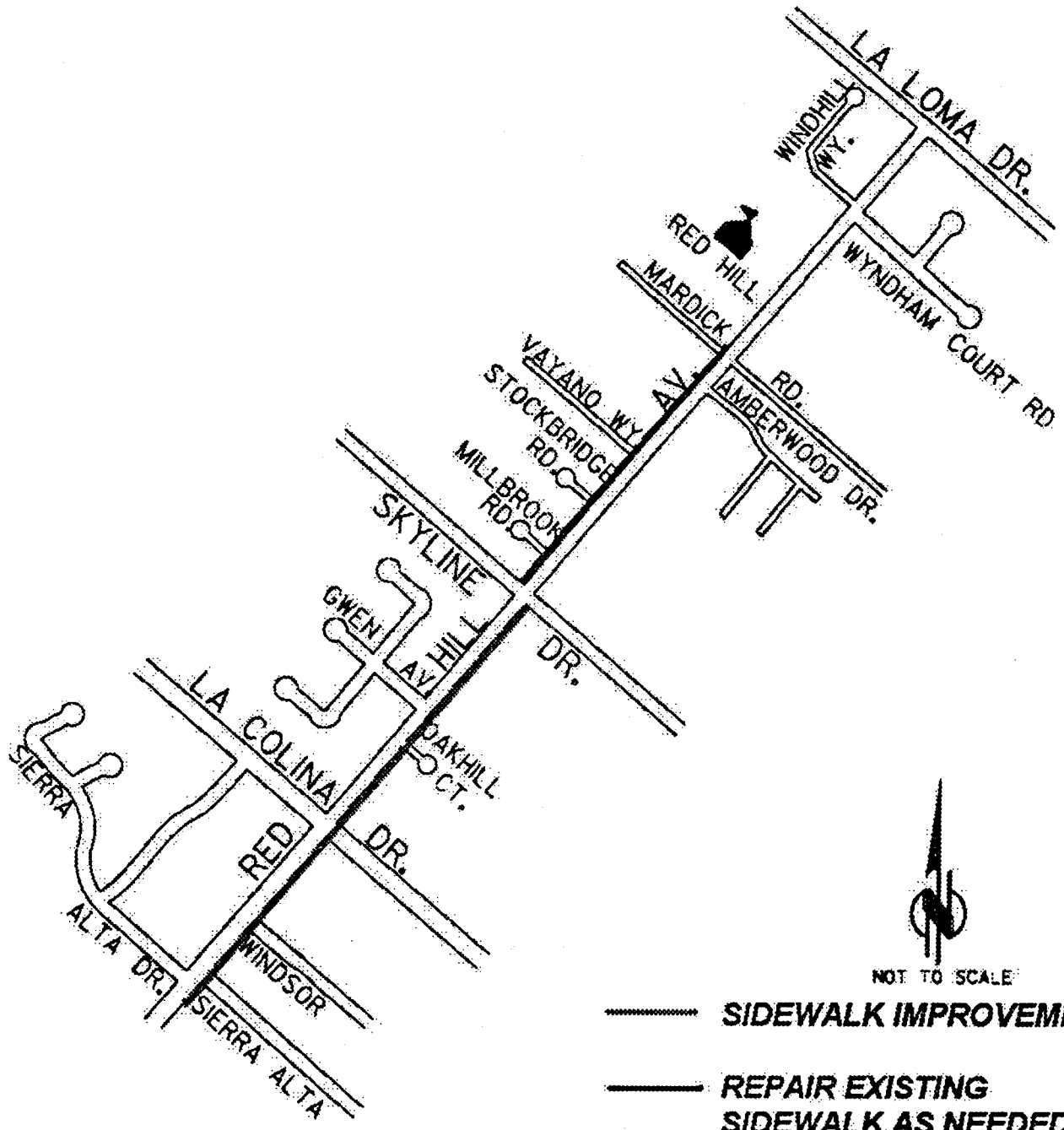
- a. Limit Sidewalk to One Side
- b. Locate Sidewalk to Serve Most Students
- c. Build Sidewalk within Public Right-of-Way
- d. Minimize Private Property Impacts
- e. Develop Cost Efficient Project

4. PROJECT ISSUES

- a. Parking Removal
- b. Encroachment Removals
- c. Funding

RED HILL SCHOOL BOUNDARY





NOT TO SCALE

- **SIDEWALK IMPROVEMENT**
- **REPAIR EXISTING
SIDEWALK AS NEEDED**



P F & R D

ORANGE COUNTY
PUBLIC FACILITIES & RESOURCES DEPARTMENT

RED HILL AVE.
LA LOMA DR. TO SIERRA ALTA DR
LOCATION MAP